

PRIME GLENDORA STATER BROTHERS ANCHORED LOCATION - ROUTE 66 & LONE HILL FOR LEASE



**625 S. LONE HILL AVE
GLENDORA, CA 91740**



**COMMERCIAL
ASSET GROUP**

- JOIN NATIONAL AND REGIONAL TENANTS SUCH AS STATER BROTHERS, STARBUCKS, SEE'S CANDIES, DEL TACO, LEGEND CHICKEN, Foothill Bank, ENTERPRISE RENT-A-CAR, MATHNASIUM, AIM MAIL CENTER AND MORE
- SEEKING: RETAIL, MEDICAL, BANK, RESTAURANT
- FAÇADE REMODEL JUST FINISHED
- HIGH VISIBILITY AT A MAJOR SIGNALIZED GLENDORA INTERSECTION WITH EXCELLENT TRAFFIC COUNTS
- 1-MILE AVERAGE HOUSEHOLD INCOME: \$119,000
- AMPLE PARKING

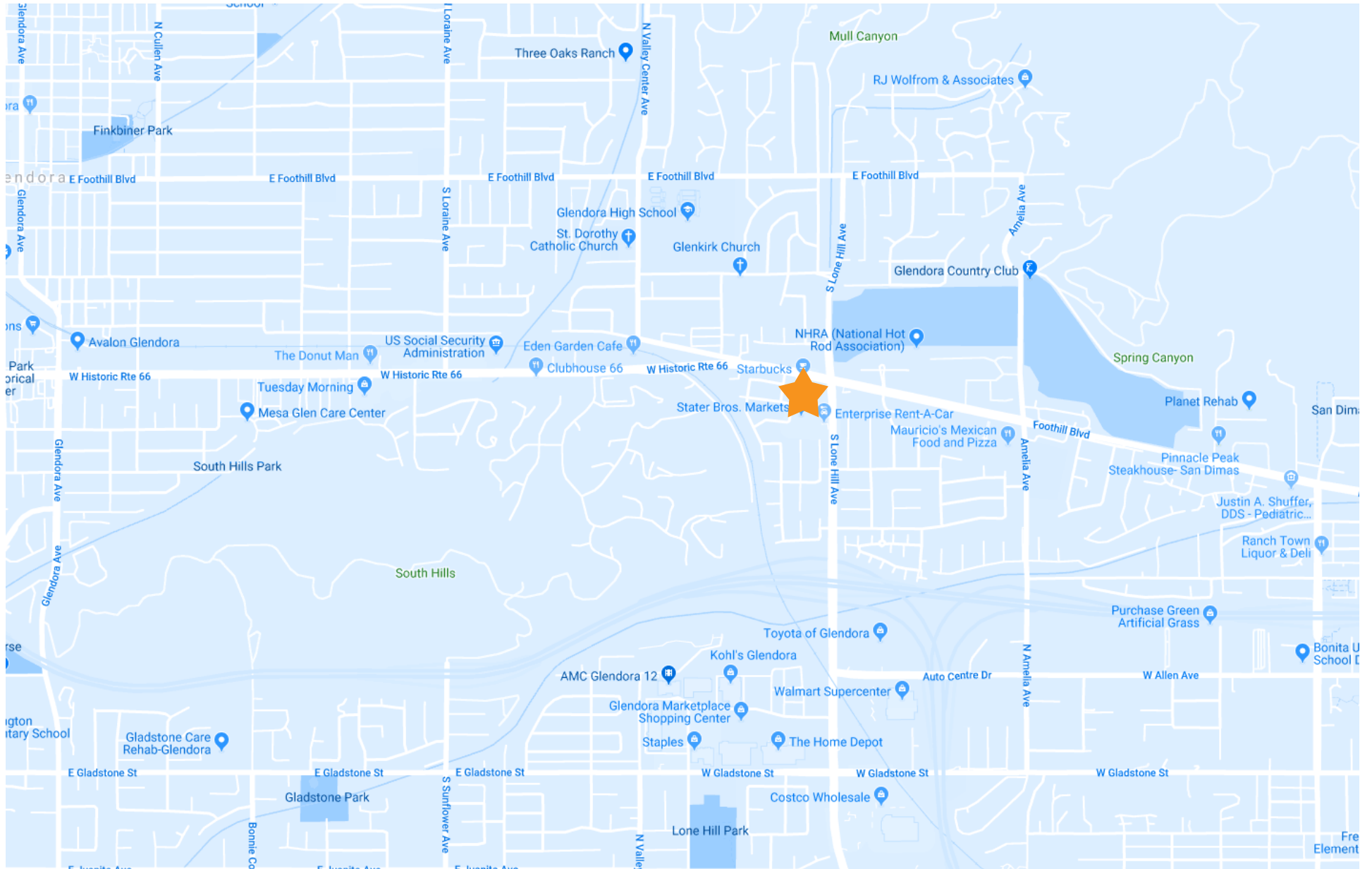
SPACE SIZE

±4,566 SF

TRAFFIC COUNT

36,000/DAY

These materials are based on information and content provided by others, which we believe are accurate. No guarantee, warranty or representation is made by Commercial Asset Group, Inc. or its personnel. All interested parties must independently verify accuracy and completeness. As well, any projections, assumptions, opinion, or estimates are used for example only and do not represent the current or future performance of the identified property. Your tax, financial, legal and toxic substance advisors should conduct a careful investigation of the property and its suitability for your needs, including land use limitations. The property is subject to prior lease, sale, change in price, or withdrawal from the market without notice.



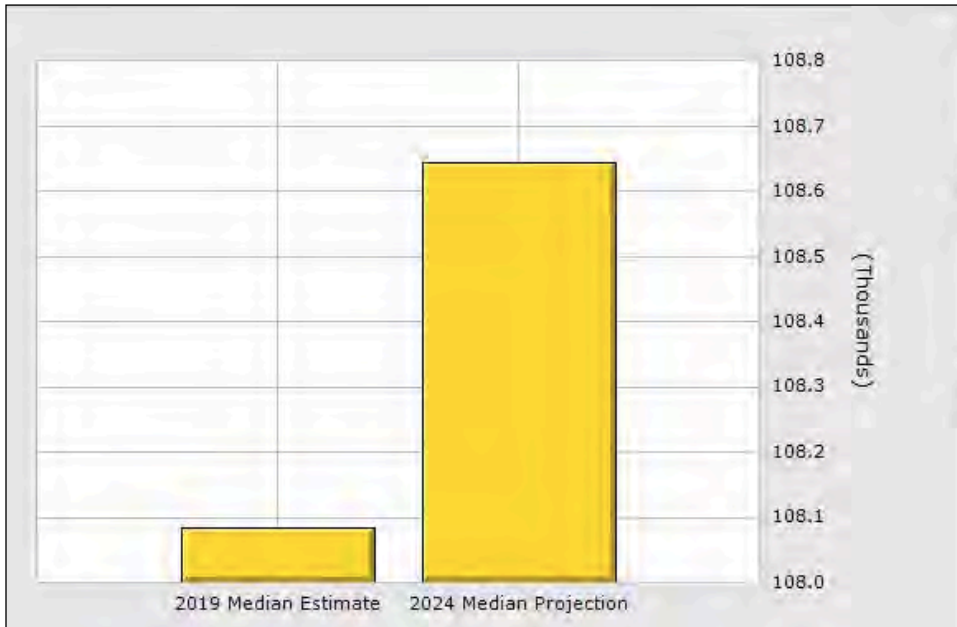
MAP



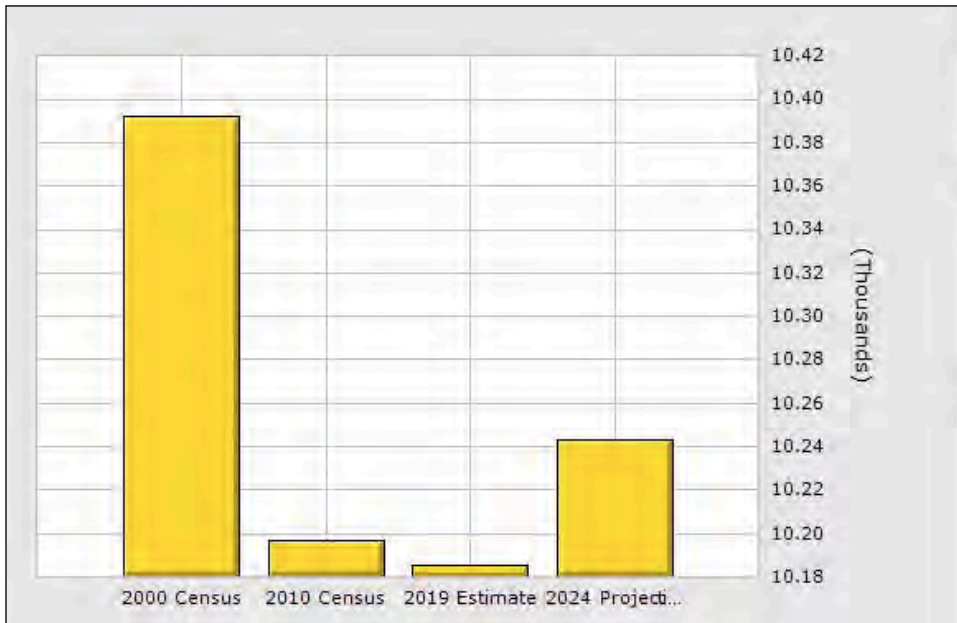
AERIAL



MORE PHOTOS



	1 Mile	2 Mile	3 Mile
Population			
2019 Total Population:	10,185	44,459	99,463
2024 Population:	10,243	44,581	100,463
Pop Growth 2019-2024:	0.57%	0.27%	1.01%
Average Age:	41.50	40.40	40.20
Households			
2019 Total Households:	3,443	15,141	34,575
HH Growth 2019-2024:	0.41%	0.03%	0.98%
Median Household Inc:	\$108,084	\$87,043	\$82,198
Avg Household Size:	2.90	2.90	2.80
2019 Avg HH Vehicles:	2.00	2.00	2.00
Housing			
Median Home Value:	\$673,717	\$583,740	\$542,735
Median Year Built:	1966	1967	1969



	1 Mile	2 Mile	3 Mile
Population			
2019 Total Population:	10,185	44,459	99,463
2024 Population:	10,243	44,581	100,463
Pop Growth 2019-2024:	0.57%	0.27%	1.01%
Average Age:	41.50	40.40	40.20
Households			
2019 Total Households:	3,443	15,141	34,575
HH Growth 2019-2024:	0.41%	0.03%	0.98%
Median Household Inc:	\$108,084	\$87,043	\$82,198
Avg Household Size:	2.90	2.90	2.80
2019 Avg HH Vehicles:	2.00	2.00	2.00
Housing			
Median Home Value:	\$673,717	\$583,740	\$542,735
Median Year Built:	1966	1967	1969

DEMOGRAPHICS



SITE PLAN



COMMERCIAL
ASSET GROUP



ALEX SHABANI

SENIOR MANAGING DIRECTOR

P 310.272.7397

E ALEX@CAGRE.COM

LIC. 01352902

COMMERCIAL ASSET GROUP

1801 CENTURY PARK EAST, STE 1550

LOS ANGELES, CA 90067

P 310.275.8222 F 310.275.8223

WWW.CAGRE.COM LIC. 01876070